

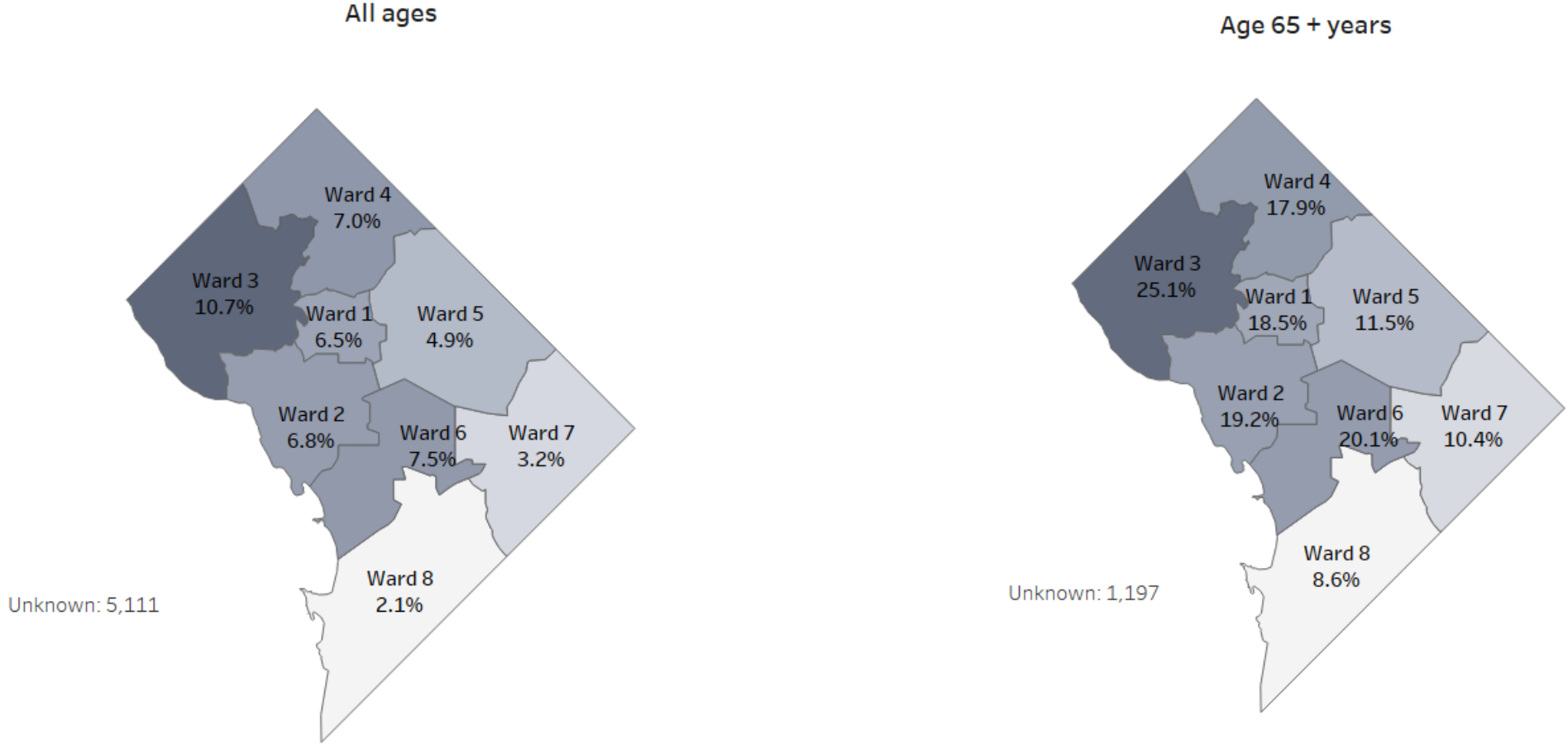
VACCINATION DATA

Data up to: 09.28.2024

Source: DC Health

Updated COVID-19 2024-2025 Vaccinations by Ward (DC Residents)

2024-2025 version

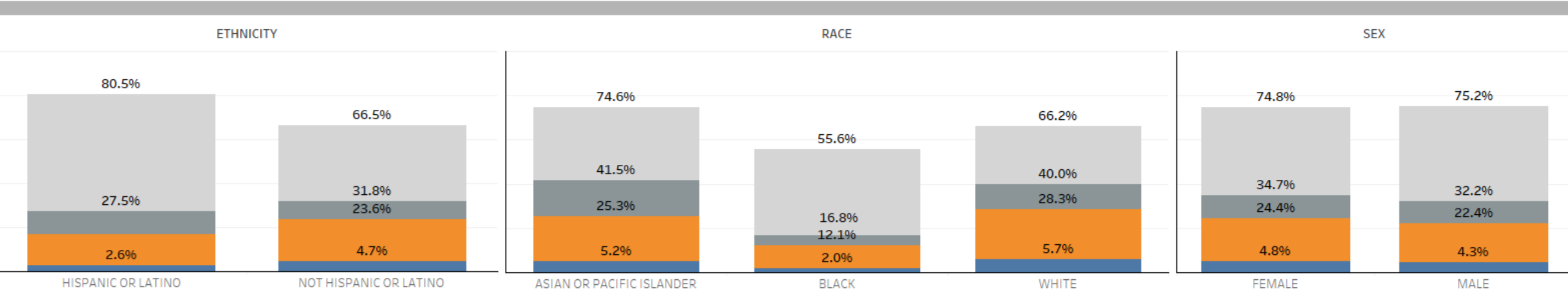
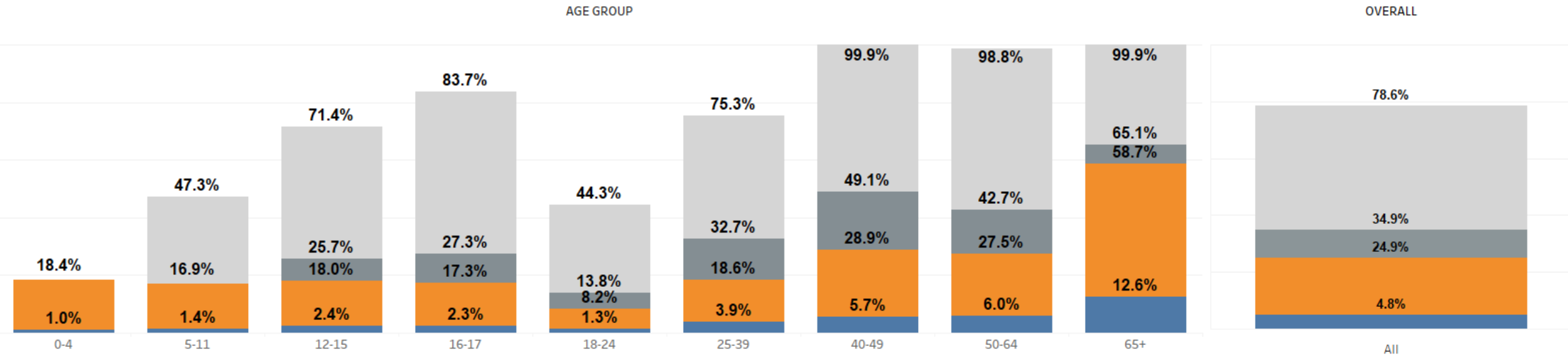


Source: DC Health. Data are subject to change.
Metric Definition: Number of residents who completed the vaccine regimen for COVID-19. Coverage is defined as the number as a proportion of the number of residents in each neighborhood, as reported by the total population reported in the ACS 2022 census tract estimates, including residents who may be ineligible to receive the vaccine.

Data Considerations: Ward and Neighborhood level data may be lower than overall summary statistics, thus underestimating the true rate. Data excludes residents who were vaccinated outside of the District or by a federal entity. Additionally, data may be incomplete due to missing or incomplete residential address information.

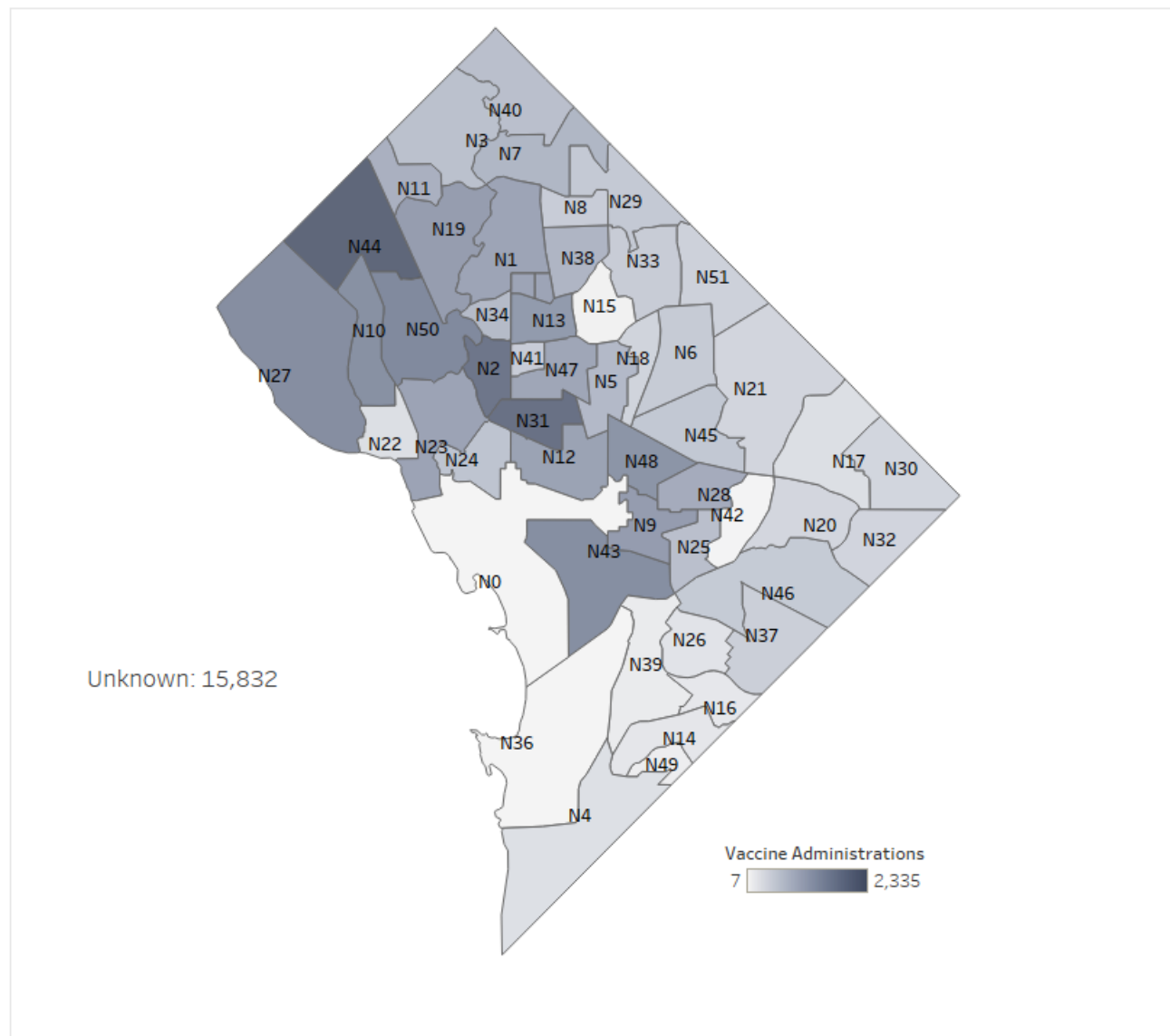
COVID-19 Vaccine Coverage (%) by Age Group / Race / Sex / Ethnicity - DC Residents*

Primary Series Booster - Bivalent Updated vaccine 2023-2024 Updated vaccine 2024-2025

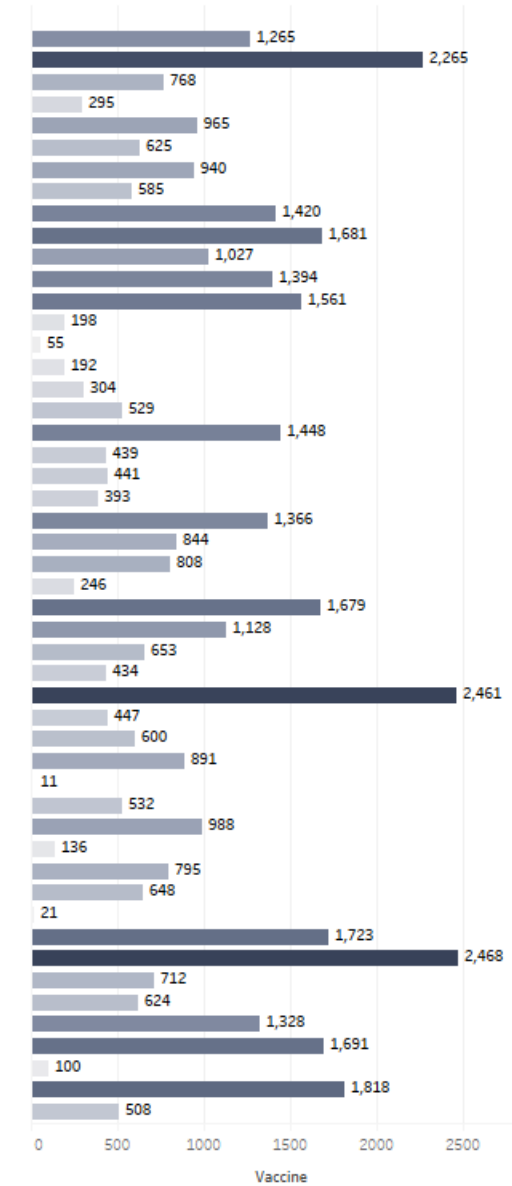


Source: DC Health DOCIIS 2.0 and Tiberius (Health and Human Services)
Data Consideration: Age group coverage includes DC Residents vaccinated within DC, out-of-state and by a federal entity. Booster coverage is calculated by considering census population as the denominator and numerator is the total booster dose administered per age group. Coverage is based on 2019 ACS census population estimates

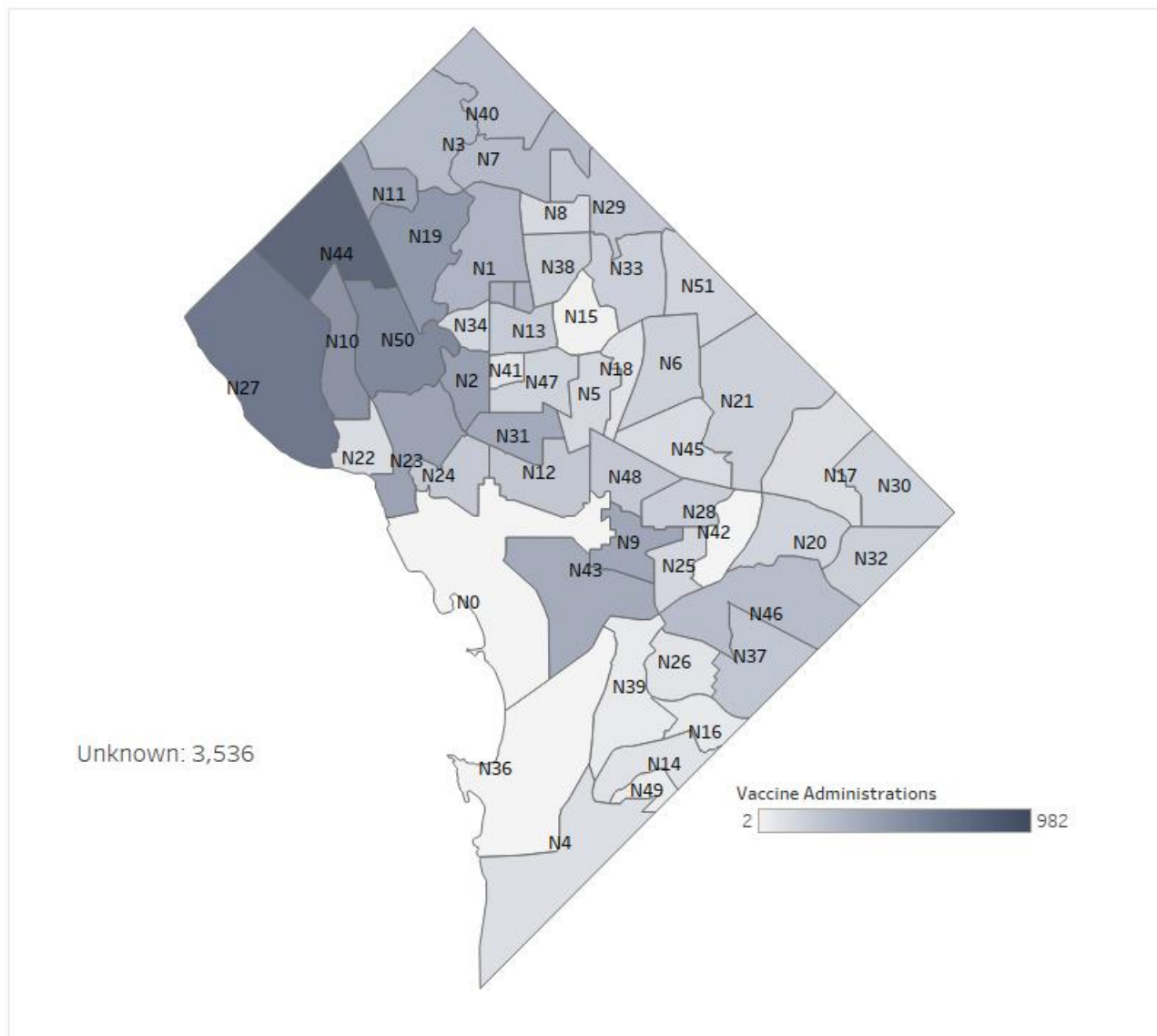
MAP - COVID-19 2024-2025 Vaccinations by Neighborhoods (DC Residents)



- N0 NATIONAL MALL
- N1 16th ST HEIGHTS
- N2 ADAMS MORGAN
- N3 BARNABY WOODS
- N4 BELLEVUE
- N5 BLOOMINGDALE
- N6 BRENTWOOD
- N7 BRIGHTWOOD
- N8 BRIGHTWOOD PARK
- N9 CAPITOL HILL
- N10 CATHEDRAL HEIGHTS
- N11 CHEVY CHASE
- N12 CHINATOWN
- N13 COLUMBIA HEIGHTS
- N14 CONGRESS HEIGHTS/SHIPLEY
- N15 DC MEDICAL CENTER
- N16 DOUGLASS
- N17 EASTLAND GARDENS
- N18 EDGEWOOD
- N19 FOREST HILLS
- N20 FORT DUPONT
- N21 FORT LINCOLN/GATEWAY
- N22 GEORGETOWN
- N23 GEORGETOWN EAST
- N24 GWU
- N25 HILL EAST
- N26 HISTORIC ANACOSTIA
- N27 KENT/PALISADES
- N28 KINGMAN PARK
- N29 LAMOND RIGGS
- N30 LINCOLN HEIGHTS
- N31 LOGAN CIRCLE/SHAW
- N32 MARSHALL HEIGHTS
- N33 MICHIGAN PARK
- N34 MOUNT PLEASANT
- N36 NAVAL STATION & AIR FORCE
- N37 NAYLOR/HILLCREST
- N38 PETWORTH
- N39 SAINT ELIZABETHS
- N40 SHEPHERD PARK
- N41 SOUTH COLUMBIA HEIGHTS
- N42 STADIUM ARMORY
- N43 SW/WATERFRONT
- N44 TENLEYTOWN
- N45 TRINIDAD
- N46 TWINING
- N47 U ST/PLEASANT
- N48 UNION STATION
- N49 WASHINGTON HIGHLANDS
- N50 WOODLEY PARK
- N51 WOODRIDGE



MAP - COVID-19 2024-2025 Vaccinations by Neighborhoods (DC Residents) - Age 65 + years



- N0 NATIONAL MALL
- N1 16th ST HEIGHTS
- N2 ADAMS MORGAN
- N3 BARNABY WOODS
- N4 BELLEVUE
- N5 BLOOMINGDALE
- N6 BRENTWOOD
- N7 BRIGHTWOOD
- N8 BRIGHTWOOD PARK
- N9 CAPITOL HILL
- N10 CATHEDRAL HEIGHTS
- N11 CHEVY CHASE
- N12 CHINATOWN
- N13 COLUMBIA HEIGHTS
- N14 CONGRESS HEIGHTS/SHIPLEY
- N15 DC MEDICAL CENTER
- N16 DOUGLASS
- N17 EASTLAND GARDENS
- N18 EDGEWOOD
- N19 FOREST HILLS
- N20 FORT DUPONT
- N21 FORT LINCOLN/GATEWAY
- N22 GEORGETOWN
- N23 GEORGETOWN EAST
- N24 GWU
- N25 HILL EAST
- N26 HISTORIC ANACOSTIA
- N27 KENT/PALISADES
- N28 KINGMAN PARK
- N29 LAMOND RIGGS
- N30 LINCOLN HEIGHTS
- N31 LOGAN CIRCLE/SHAW
- N32 MARSHALL HEIGHTS
- N33 MICHIGAN PARK
- N34 MOUNT PLEASANT
- N36 NAVAL STATION & AIR FORCE
- N37 NAYLOR/HILLCREST
- N38 PETWORTH
- N39 SAINT ELIZABETHS
- N40 SHEPHERD PARK
- N41 SOUTH COLUMBIA HEIGHTS
- N42 STADIUM ARMORY
- N43 SW/WATERFRONT
- N44 TENLEYTOWN
- N45 TRINIDAD
- N46 TWINING
- N47 U ST/PLEASANT
- N48 UNION STATION
- N49 WASHINGTON HIGHLANDS
- N50 WOODLEY PARK
- N51 WOODRIDGE

